

# CPS 10615/1 - Map

116°20'24"E

116°20'31"E

116°20'38"E

116°20'46"E

34°33'50"S

34°33'58"S

34°34'5"S

34°34'12"S

34°34'19"S

34°34'26"S

34°33'50"S

34°33'58"S

34°34'5"S

34°34'12"S

34°34'19"S

34°34'26"S

Road

LOT 10293 ON DEPOSITED PLAN 203137

LOT 13315 ON DEPOSITED PLAN 240299

Crown Reserve

SHIRE OF MANJIMUP

LOT 10294 ON DEPOSITED PLAN 203137

LOT 11937 ON DEPOSITED PLAN 203137

LOT 11937 ON DEPOSITED PLAN 203137




116°20'24"E

116°20'31"E

116°20'38"E

116°20'46"E

## Legend

-  CPS areas applied to clear
-  Land Tenure
-  Local Government Authorities



0 75 150 m



1:3,300

Projection: GDA2020



GOVERNMENT OF  
WESTERN AUSTRALIA